




Prentice Hall Series
in Geographic
Information Science

KEITH C. CLARKE,
Series Editor

SECOND EDITION

Remote Sensing of the Environment

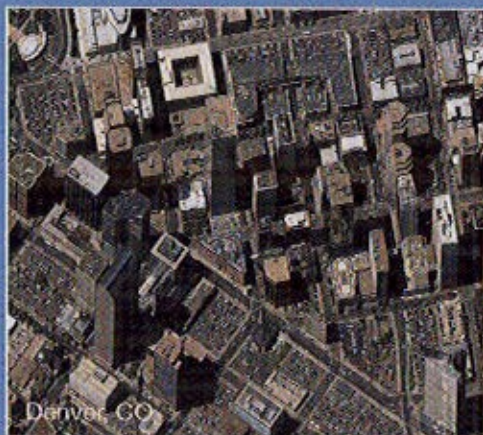
An Earth Resource Perspective



Light



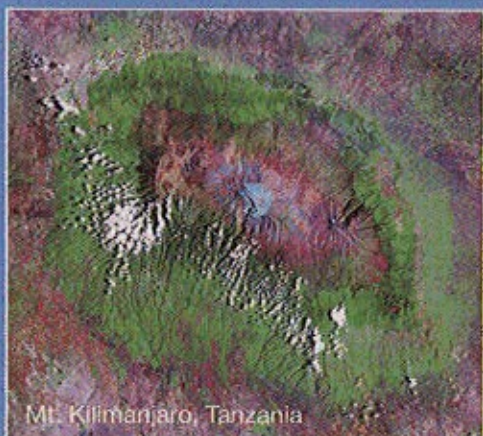
Terra Satellite




Denver, CO



Three Gorges Dam, China



Mt. Kilimanjaro, Tanzania



Mt. Kilimanjaro

For Sale
in
Asia Only

John R. Jensen

Contents

Preface	xiii
Acknowledgments	xvi
Chapter 1 — Remote Sensing of the Environment	1
<i>In Situ</i> Data Collection	1
Remote Sensing Data Collection	2
<i>Maximal/Minimal Definitions</i>	4
<i>Remote Sensing Advantages and Limitations</i>	7
The Remote Sensing Process	8
<i>Statement of the Problem</i>	8
<i>Identification of In Situ and Remote Sensing Data Requirements</i>	10
<i>Remote Sensing Data Collection</i>	12
<i>Remote Sensing Data Analysis</i>	24
<i>Information Presentation</i>	24
Earth Observation Economics	28
Earth Resource Analysis Perspective	31
Book Organization	32
Chapter 2 — Electromagnetic Radiation Principles	37
Conduction, Convection, Radiation	37
Electromagnetic Radiation Models	38
<i>Wave Model of Electromagnetic Energy</i>	38
<i>The Particle Model — Radiation from Atomic Structures</i>	43
Atmospheric Energy-Matter Interaction	47
<i>Refraction</i>	48
<i>Scattering</i>	48
<i>Absorption</i>	51
<i>Reflectance</i>	51
Terrain Energy-Matter Interactions	53
<i>Hemispherical Reflectance, Absorptance, and Transmittance</i>	54
<i>Radiant Flux Density</i>	56
Atmospheric Energy-Matter Interactions Again	57
Energy-Matter Interactions at the Sensor	57
<i>Target and Path Radiance</i>	57
Chapter 3 — History of Aerial Photography and Aerial Platforms	61
History of Photography	61
<i>Light and Color</i>	61
<i>The Camera Obscura</i>	62
<i>Invention of Light-sensitive Emulsions and Methods of Permanently</i> <i>Fixing the Image</i>	62
Photography from Aerial Platforms	66
<i>Ornithopters</i>	66
<i>Lighter-Than-Air Flight Using Balloons</i>	66

<i>Lighter-Than-Air Flight Using Kites</i>	70
<i>Heavier-Than-Air Flight Using Rockets</i>	71
<i>Heavier-Than-Air Flight Using Pigeons, Gliders, and Aircraft</i>	71
Photo-reconnaissance in WW I and WW II	74
<i>Aerial Photography in World War I</i>	74
<i>Aerial Photography in World War II</i>	75
Cold War Photo-Reconnaissance	76
<i>Genetrix Reconnaissance Balloons</i>	77
<i>U-2 Aircraft Reconnaissance Program</i>	77
<i>The SR-71</i>	80
<i>Airborne Stealth Technology</i>	80
Satellite Remote Sensing	81
<i>Corona</i>	81
<i>Ongoing Satellite Sentinels</i>	83
Unmanned Aerial Vehicles	85
<i>Tactical and Endurance UAVs</i>	85
<i>UAV Payloads and Other Considerations</i>	86
Commercial Remote Sensing Platforms	86
Chapter 4 — Aerial Photography – Vantage Point, Cameras, Filters, and Film	91
Vertical and Oblique Vantage Points	91
<i>Vertical Aerial Photography</i>	91
<i>Oblique Aerial Photography</i>	92
Aerial Cameras	96
<i>Aerial Camera Components Compared with the Eye</i>	96
<i>Types of Aerial Cameras</i>	97
Aerial Photography Filtration	104
<i>Types, Sizes, and Colors of Filters</i>	107
Aerial Photography Films	109
<i>General Characteristics of Photographic Emulsions</i>	110
<i>Black-and-White Photographic Emulsions</i>	111
<i>Color Photographic Emulsions</i>	122
Planning Aerial Photography Missions	124
<i>Time of Day—Sun Angle</i>	124
<i>Weather</i>	125
<i>Flightline Layout</i>	125
Chapter 5 — Elements of Visual Image Interpretation	127
Introduction	127
<i>The Aerial/Regional Perspective</i>	128
<i>Three-Dimensional Depth Perception</i>	128
<i>Obtaining Knowledge Beyond Our Human Visual Perception</i>	129
<i>Historical Image Record and Change Detection Documentation</i>	130
Elements of Image Interpretation	130
Methods of Search	144
<i>Using Collateral Information</i>	144
<i>Convergence of Evidence</i>	145
<i>The Multi-concept</i>	145
Chapter 6 — Photogrammetry	149
Flightlines of Vertical Aerial Photography	150
Fiducial Marks and Principal Points	152
Geometry of Vertical Aerial Photography	153

Scale and Height Measurement on Single Vertical Aerial Photographs	155
<i>Scale of a Vertical Aerial Photograph Over Level Terrain</i>	155
<i>Scale of a Vertical Aerial Photograph Over Variable Terrain</i>	158
<i>Height Measurement from Single Aerial Photographs</i>	160
Stereoscopic Measurement of Object Height or Terrain Elevation	162
<i>Fundamentals of Human Stereoscopy</i>	163
<i>Stereoscopy Applied to Aerial Photography</i>	164
<i>Stereoscopic Aerial Photography – How Does It Work?</i>	168
Digital Elevation Models, Orthophotos, and Planimetric Features from Soft-copy Photogrammetry	174
<i>Collection of Accurate Horizontal and Vertical Ground Control</i>	175
<i>Collection of Stereoscopic Aerial Photography or Other Remote Sensor Data</i> ..	177
<i>Image Digitization Technology</i>	177
<i>Soft-Copy Photogrammetry</i>	177
<i>Spot Elevations, Contours, and Digital Elevation Models</i>	181
<i>Creation of Digital Orthoimages</i>	183
<i>Extraction of Thematic Features of Interest</i>	188
Area Measurement	189
<i>Area Measurement of Well-known Geometric Shapes</i>	190
<i>Area Measurement of Irregularly Shaped Polygons</i>	190
Chapter 7 — Multispectral Remote Sensing Systems	193
Digital Multispectral Data Collection	193
<i>Digital Image Terminology</i>	194
<i>Remote Sensing Systems to be Examined</i>	194
Multispectral Imaging Using Discrete Detectors and Scanning Mirrors	197
<i>Earth Resource Technology Satellites and the Landsat Sensor Systems</i>	197
<i>NOAA Multispectral Scanner Sensors</i>	212
<i>ORBIMAGE and NASA Sea-viewing Wide Field of View Sensor (SeaWiFS)</i>	218
<i>Aircraft Multispectral Scanners</i>	220
Multispectral Imaging Using Linear Arrays	222
<i>SPOT Sensor Systems</i>	223
<i>Indian Remote Sensing Systems</i>	229
<i>Advanced Spaceborne Thermal Emission and Reflection Radiometer (ASTER)</i> ..	231
<i>Multi-angle Imaging Spectroradiometer (MISR)</i>	232
<i>Very-High-Resolution Linear Array Remote Sensing Systems</i>	233
Imaging Spectrometry Using Linear and Area Arrays	237
<i>Airborne Visible Infrared Imaging Spectrometer (AVIRIS)</i>	241
<i>Compact Airborne Spectrographic Imager 1500</i>	241
<i>Moderate Resolution Imaging Spectrometer (MODIS)</i>	242
Digital Frame Cameras Based on Area Arrays	244
<i>Small-format Digital Data Collection: Leica Geosystems Emerge Sensor</i>	244
<i>Large-format Digital Data Collection: Z/I Digital Modular Camera</i>	245
<i>Large-format Digital Data Collection: Vexcel UltraCam based on Area Arrays</i> ..	245
Chapter 8 — Thermal Infrared Remote Sensing	249
History of Thermal Infrared Remote Sensing	250
Thermal Infrared Radiation Properties	252
<i>Kinetic Heat, Temperature, Radiant Energy, and Radiant Flux</i>	252
<i>Methods of Transferring Heat</i>	253
Thermal Infrared Atmospheric Windows	253
Thermal Radiation Laws	254
<i>Stefan-Boltzmann Law</i>	254

<i>Wien's Displacement Law</i>	255
<i>Emissivity</i>	255
<i>Kirchoff's Radiation Law</i>	257
Thermal Properties of Terrain	260
Thermal Infrared Data Collection	261
<i>Thermal Infrared Remote Sensing Based on Multispectral Scanners</i>	261
<i>Thermal Infrared Remote Sensing Based on Area- and Linear-Arrays</i>	271
Thermal Infrared Environmental Considerations	274
<i>Diurnal Temperature Cycle of Typical Materials</i>	274
Thermal Infrared Remote Sensing Examples	276
<i>Water Pollution Monitoring: Thermal Effluent in the Savannah River</i>	276
<i>Water Pollution Monitoring: Leaking Septic Tanks</i>	282
<i>Thermal Infrared Residential Insulation Surveys</i>	282
<i>Thermal Infrared Commercial/Industrial Roof Moisture Surveys</i>	285
<i>Analysis of the Urban Heat Island Effect</i>	286
<i>Use of Thermal Infrared Imagery for Forestry Applications</i>	288
<i>Remote Sensing Plant Stress Degree Days</i>	288
Chapter 9 — Active and Passive Microwave Remote Sensing	291
History of Active Microwave (RADAR) Remote Sensing	291
Active Microwave System Components	294
<i>Sending and Receiving a Pulse of Microwave Energy – System Components</i>	294
<i>Slant-Range versus Ground-Range RADAR Image Geometry</i>	299
<i>Relief Displacement, Image Foreshortening, Layover, Shadows, and Speckle</i>	305
<i>Synthetic Aperture Radar Systems</i>	308
RADAR Environmental Considerations	313
<i>Surface Roughness Characteristics</i>	313
<i>Electrical Characteristics (Complex Dielectric Constant)</i> <i>and the Relationship with Moisture Content</i>	316
<i>Vegetation Response to Microwave Energy</i>	317
<i>Water Response to Microwave Energy</i>	321
<i>Urban Structure Response to Microwave Energy</i>	322
SAR Remote Sensing from Space	323
<i>Seasat</i>	323
<i>Shuttle Imaging Radar SIR-A, SIR-B, SIR-C and Topography Mission</i>	323
<i>RADARSAT and RADARSAT-2</i>	324
<i>European Space Agency ERS-1 and ERS-2</i>	326
<i>European Space Agency Envisat ASAR</i>	326
RADAR Interferometry	328
<i>Interferometric Topographic Mapping</i>	328
<i>Interferometric Velocity Mapping</i>	329
Passive Microwave Remote Sensing	330
<i>Passive Microwave Radiometers</i>	330
Chapter 10 — LIDAR Remote Sensing	335
LIDAR Principles	336
<i>LIDAR Laser and Scanning System</i>	336
<i>LIDAR Laser Location</i>	338
<i>LIDAR Antenna Attitude (Orientation)</i>	339
<i>LIDAR Post-Processing of Multiple Returns</i>	340
<i>Extraction of First, Intermediate and/or Last Return DSMs</i>	340
<i>Extraction of Bare-Earth Digital Terrain Models</i>	341
Accuracy of LIDAR Measurements	349

<i>NSSDA Horizontal and Vertical Accuracy Assessment</i>	349
<i>Influence of Landcover, Slope, and Leaf-on/off Condition</i>	351
LIDAR-derived Vegetation Information	351
LIDAR-derived Urban Information	352
Chapter 11 — Remote Sensing of Vegetation	355
Photosynthesis Fundamentals	355
Spectral Characteristics of Vegetation	356
<i>Dominant Factors Controlling Leaf Reflectance</i>	356
Temporal Characteristics of Vegetation	373
<i>Natural Phenological Cycles</i>	375
<i>Managed Phenological Cycles</i>	377
Vegetation Indices	382
Landscape Ecology Metrics	393
<i>Landscape Indicators and Patch Metrics</i>	393
Biodiversity and GAP Analysis	396
Remote Sensing of Vegetation Change	397
<i>Remote Sensing Inland Wetland Successional Changes</i>	397
<i>Remote Sensing South African Agriculture</i>	400
Chapter 12 — Remote Sensing of Water	409
Remote Sensing Surface Water Biophysical Characteristics	410
<i>Water Surface, Subsurface Volumetric, and Bottom Radiance</i>	410
<i>Spectral Response of Water as a Function of Wavelength</i>	411
<i>Spectral Response of Water as a Function of Organic /Inorganic Constituents</i> ..	415
<i>Water Penetration and Bathymetry</i>	423
<i>Water Surface Temperature</i>	426
Precipitation	428
<i>Visible-Infrared Techniques</i>	429
<i>Active and Passive Microwave Techniques</i>	430
Aerosols and Clouds	431
<i>Aerosols</i>	431
<i>Clouds</i>	432
Water Vapor	435
Snow	435
<i>Snow in the Visible Spectrum</i>	436
<i>Snow in the Middle-Infrared and Microwave Regions</i>	436
Water Quality Modeling	437
<i>An Integrated Remote Sensing and GIS Water Quality Model</i>	437
Chapter 13 — Remote Sensing the Urban Landscape	443
National Spatial Data Infrastructure	444
Urban Resolution Considerations	444
<i>Urban/Suburban Temporal Resolution Considerations</i>	444
<i>Urban/Suburban Spectral Resolution Considerations</i>	445
<i>Urban/Suburban Spatial Resolution Considerations</i>	449
Remote Sensing Land Use and Land Cover	450
<i>Land-Use/Land-Cover Classification Schemes</i>	451
<i>Urban Land-Use/Land-Cover Classification (Levels I to IV)</i>	452
Residential Land Use	456
Commercial and Services Land Use	464
Industrial Land Use	479
Transportation Infrastructure	489

Communications and Utilities	495
Urban Digital Elevation Model Creation	496
Meteorological Data	498
Urban Hydrology	498
Critical Environmental Area Assessment	500
Disaster Emergency Response	500
Chapter 14 — Remote Sensing of Soils, Minerals, and Geomorphology	507
Soil Characteristics and Taxonomy	508
<i>Soil Horizons</i>	508
<i>Soil Grain Size and Texture</i>	509
<i>Soil Taxonomy</i>	510
Remote Sensing of Soil Properties	510
<i>Soil Texture and Moisture Content</i>	512
<i>Soil Organic Matter and Biological Soil Crusts</i>	515
<i>Iron Oxide</i>	515
<i>Soil Salinity</i>	515
<i>Surface Roughness</i>	516
Remote Sensing of Rocks and Minerals	518
<i>Imaging Spectroscopy of Rocks and Minerals</i>	518
Geology	521
<i>Lithology</i>	522
<i>Structure</i>	523
<i>Drainage Morphometry and Pattern</i>	525
Geomorphology	529
<i>Igneous Landforms</i>	530
<i>Landforms Developed on Horizontal Strata</i>	534
<i>Landforms Developed on Folded Strata</i>	537
<i>Fault-Controlled Landforms</i>	539
<i>Fluvial Landforms</i>	540
<i>Karst Landforms</i>	549
<i>Shoreline Landforms</i>	549
<i>Glacial Landforms</i>	556
<i>Eolian Landforms</i>	560
Chapter 15 — <i>In Situ</i> Reflectance Measurement	569
Spectral Reflectance of a Material	570
Reference Material	571
Illumination Considerations	571
<i>In Situ Spectral Reflectance Measurement Using Solar Illumination</i>	571
<i>In Situ Spectral Reflectance Measurement Using Artificial Illumination</i>	573
<i>Soil Taxonomy</i>	474
Characteristics of the Spectroradiometer Used to Obtain <i>In Situ</i> Reflectance	574
<i>Spectral Region of Interest</i>	574
<i>Spectral Resolution</i>	576
<i>Spectral Sampling Interval</i>	576
<i>Spectrometer Design and Data Collection Speed</i>	576
<i>Viewing Geometry and Field of View</i>	577
<i>Candidate Spectroradiometers</i>	578
Appendix—Sources of Remote Sensing Information	579
Index	583