

This INTERNATIONAL STUDENT EDITION is not to be sold  
or purchased in North America and contains content  
that is different from its North American version.

**Carlson • Plummer**

# Physical Geology

Earth Revealed

Eighth Edition

McGraw-Hill International Edition





# CONTENTS

Preface xiii



## 1 Introducing Geology, the Essentials of Plate Tectonics, and Other Important Concepts 2

Who Needs Geology? 4  
    Supplying Things We Need 4  
    Protecting the Environment 5  
    Avoiding Geologic Hazards 5  
    Understanding Our Surroundings 10

Earth Systems 11

An Overview of Physical Geology—Important Concepts 11  
    Internal Processes: How the Earth's Internal Heat Engine  
        Works 13  
    Earth's Interior 13  
    The Theory of Plate Tectonics 14  
    Divergent Boundaries 14  
    Convergent Boundaries 15  
    Transform Boundaries 19  
    Surficial Processes: The Earth's External Heat Engine 21

Geologic Time 24

SUMMARY 25



## 2 Earth's Interior and Geophysical Properties 28

Introduction 30

Evidence from Seismic Waves 30

Earth's Internal Structure 32

    The Crust 32

    The Mantle 33

    The Core 35

Isostasy 38

Gravity Measurements 40

Earth's Magnetic Field 41

    Magnetic Reversals 43

    Magnetic Anomalies 44

Heat Within the Earth 46

    Geothermal Gradient 46

    Heat Flow 47

SUMMARY 49



## 3 The Sea Floor 52

Origin of the Ocean 54

Methods of Studying the Sea Floor 54

Features of the Sea Floor 56

Continental Shelves and Continental Slopes 56

Submarine Canyons 58

    Turbidity Currents 59

Passive Continental Margins 60

    The Continental Rise 61

    Abyssal Plains 61

Active Continental Margins 62

    Oceanic Trenches 62

Mid-Oceanic Ridges 63

    Geologic Activity at the Ridges 63

    Biologic Activity at the Ridges 65

Fracture Zones 65

Seamounts, Guyots, and Aseismic Ridges 65

Reefs 67


Sediments of the Sea Floor 69

Oceanic Crust and Ophiolites 69

The Age of the Sea Floor 72

The Sea Floor and Plate Tectonics 72

SUMMARY 73



## Plate Tectonics 76

- The Early Case for Continental Drift 79
  - Skepticism about Continental Drift 81
- Paleomagnetism and the Revival of Continental Drift 82
  - Recent Evidence for Continental Drift 83
  - History of Continental Positions 84
- Seafloor Spreading 84
  - Hess's Driving Force 84
  - Explanations 85
- Plates and Plate Motion 86
  - How Do We Know that Plates Move? 86
    - Marine Magnetic Anomalies 86
    - Another Test: Fracture Zones and Transform Faults 89
    - Measuring Plate Motion Directly 90
- Divergent Plate Boundaries 90
- Transform Boundaries 95
- Convergent Plate Boundaries 95
  - Ocean-Ocean Convergence 95
  - Ocean-Continent Convergence 97
  - Continent-Continent Convergence 97
- The Motion of Plate Boundaries 98
- Plate Size 101
- The Attractiveness of Plate Tectonics 101
- What Causes Plate Motions? 102
  - Mantle Convection 102
  - Ridge Push 103
  - Slab Pull 103
  - Trench Suction 103
  - Mantle Plumes and Hot Spots 103
- A Final Note 104
- SUMMARY 108



## Mountain Belts and the Continental Crust 112

- Introduction 114
- Characteristics of Major Mountain Belts 117
  - Size and Alignment 117

- Ages of Mountain Belts and Continents 117
- Thickness and Characteristics of Rock Layers 118
- Patterns of Folding and Faulting 119
- Metamorphism and Plutonism 119
- Normal Faulting 120
- Thickness and Density of Rocks 121
- Features of Active Mountain Ranges 122


- Evolution of Mountain Belts 122
  - Orogenies and Plate Convergence 122
  - Post-Orogenic Uplift and Block-Faulting 127
- The Growth of Continents 131
  - Displaced Terranes 131

## SUMMARY 134



## Geologic Structures 136


- Tectonic Forces at Work 138
  - Stress and Strain in the Earth's Lithosphere 138
  - How Do Rocks Behave When Stressed? 139
- Structures as a Record of the Geologic Past 140
  - Geologic Maps and Field Methods 140
- Folds 142
  - Geometry of Folds 143
  - Further Description of Folds 145
- Fractures in Rock 147
  - Joints 147
  - Faults 149
- SUMMARY 157



## Earthquakes 160

- Introduction 162
- Causes of Earthquakes 164
- Seismic Waves 165
  - Body Waves 166
  - Surface Waves 167
- Locating and Measuring Earthquakes 167
  - Determining the Location of an Earthquake 167

Measuring the Size of an Earthquake	170
Location and Size of Earthquakes in the United States	173
Effects of Earthquakes	175
Tsunami	179
World Distribution of Earthquakes	182
First-Motion Studies of Earthquakes	182
Earthquakes and Plate Tectonics	182
Earthquakes at Plate Boundaries	184
Subduction Angle	187
Earthquake Prediction and Seismic Risk	187
SUMMARY	192



## 8 Time and Geology 196

The Key to the Past	198
Relative Time	199
Principles Used to Determine Relative Age	199
Unconformities	204
Correlation	206
The Standard Geologic Time Scale	209
Numerical Age	209
Isotopic Dating	210
Uses of Isotopic Dating	215
Combining Relative and Numerical Ages	216
Age of the Earth	217
Comprehending Geologic Time	218
SUMMARY	220



## 9 Atoms, Elements, and Minerals 224

Minerals	226
Introduction	226
Atoms and Elements	228

Bonding	230
Ions and Crystalline Structures	231
The Silicon-Oxygen Tetrahedron	232
Nonsilicate Minerals	236

Variations in Mineral Structures and Compositions	236
---	-----

The Physical Properties of Minerals	237
-------------------------------------	-----

Color	237
Streak	238
Luster	238
Hardness	238
External Crystal Form	240
Cleavage	242
Fracture	244
Specific Gravity	244
Special Properties	244
Chemical Tests	245

The Many Conditions of Mineral Formation	245
--	-----

SUMMARY	247
---------	-----



## 10 Volcanism and Extrusive Rocks 250

Pyroclastic Debris and Lava Flows	252
Living with Volcanoes	252
Supernatural Beliefs	252
The Growth of an Island	255
Geothermal Energy	255
Effect on Climate	255
Volcanic Catastrophes	255
Eruptive Violence and Physical Characteristics of Lava	258
Extrusive Rocks and Gases	259
Scientific Investigation of Volcanism	259
Gases	259
Extrusive Rocks	260
Composition	260
Extrusive Textures	261
Types of Volcanoes	263
Shield Volcanoes	266
Cinder Cones	267
Composite Volcanoes	268
Volcanic Domes	271
Lava Floods	272
Submarine Eruptions	276
Pillow Basalts	276
SUMMARY	277



## Igneous Rocks, Intrusive Activity, and the Origin of Igneous Rocks 280

- The Rock Cycle 282
  - A Plate Tectonic Example 283
- Igneous Rocks 284
  - Igneous Rock Textures 285
  - Identification of Igneous Rocks 285
  - Varieties of Granite 288
  - Chemistry of Igneous Rocks 288
- Intrusive Bodies 291
  - Shallow Intrusive Structures 291
  - Intrusives that Crystallize at Depth 292
- Abundance and Distribution of Plutonic Rocks 293
- How Magma Forms 294
  - Heat for Melting Rock 295
  - Factors that Control Melting Temperatures 295
- How Magmas of Different Compositions Evolve 296
  - Sequence of Crystallization and Melting 296
  - Differentiation 298
  - Partial Melting 298
  - Assimilation 299
  - Mixing of Magmas 299
- Explaining Igneous Activity by Plate Tectonics 299
  - Igneous Processes at Divergent Boundaries 299
  - Intraplate Igneous Activity 301
  - Igneous Processes at Convergent Boundaries 302
- SUMMARY 305



## Weathering and Soil 308

- Weathering, Erosion, and Transportation 310
- Weathering and Earth Systems 310
  - Atmosphere 310

- Hydrosphere 310
- Biosphere 311

- How Weathering changes Rocks 311
- Effects of Weathering 312
- Mechanical Weathering 312
  - Pressure Release 313
  - Frost Action 313
  - Other Processes 314
- Chemical Weathering 314
  - Role of Oxygen 315
  - Role of Acids 316
  - Solution Weathering 317
  - Chemical Weathering of Feldspar 318
  - Chemical Weathering of Other Minerals 319
  - Weathering Products 319
  - Factors Affecting Weathering 320
- Soil 320
  - Soil Horizons 321
  - Factors Affecting Soil Formation 323
  - Soil Erosion 324
  - Soil Classification 326

## SUMMARY 329



## Mass Wasting 332

- Introduction to Mass Wasting 334
- Classification of Mass Wasting 335
  - Rate of Movement 335
  - Type of Material 335
  - Type of Movement 335
- Controlling Factors in Mass Wasting 338
  - Gravity 338
  - Water 339
  - Triggering Mechanisms 340
- Common Types of Mass Wasting 340
  - Creep 340
  - Flow 342
  - Rockfalls and Rockslides 346
- Underwater Landslides 349
- Preventing Landslides 350
  - Preventing Mass Wasting of Soil 350
  - Preventing Rockfalls and Rockslides on Highways 354
- SUMMARY 356



## 14 Sediment and Sedimentary Rocks 358

### Sediment 361

- Transportation 361
- Deposition 362
- Preservation 363
- Lithification 363

### Types of Sedimentary Rocks 365

#### Detrital Rocks 365

- Breccia and Conglomerate 365
- Sandstone 367
- The Fine-Grained Rocks 368

#### Chemical Sedimentary Rocks 369

- Carbonate Rocks 369
- Chert 373
- Evaporites 373

#### Organic Sedimentary Rocks 374

- Coal 374

#### The Origin of Oil and Gas 374

#### Sedimentary Structures 375

#### Fossils 379

#### Formations 380

#### Interpretation of Sedimentary Rocks 381

- Source Area 381
- Environment of Deposition 382
- Transgression and Regression 385
- Plate Tectonics and Sedimentary Rocks 385

### SUMMARY 387



## 15 Metamorphism, Metamorphic Rocks, and Hydrothermal Rocks 390

### Introduction 392

### Factors Controlling the Characteristics of Metamorphic Rocks 393

Composition of the Parent Rock 394

Temperature 394

Pressure 395

Fluids 396

Time 397

### Classification of Metamorphic Rocks 397

Nonfoliated Rocks 397

Foliated Rocks 399

### Types of Metamorphism 401

Contact Metamorphism 401

Regional Metamorphism 401

### Plate Tectonics and Metamorphism 405

Foliation and Plate Tectonics 405

Pressure-Temperature Regimes 405

### Hydrothermal Processes 407

Hydrothermal Activity at Divergent Plate Boundaries 408

Water at Convergent Boundaries 409

Metasomatism 409

Hydrothermal Rocks and Minerals 410

### SUMMARY 412



## 16 Streams and Floods 414

### Earth Systems—The Hydrologic Cycle 416

#### Running Water 417

#### Drainage Basins 418

#### Drainage Patterns 418

#### Factors Affecting Stream Erosion and Deposition 419

Velocity 419

Gradient 421

Channel Shape and Roughness 421

Discharge 421

#### Stream Erosion 422

#### Stream Transportation of Sediment 423

#### Stream Deposition 425

Bars 425

Braided Streams 428

Meandering Streams and Point Bars 428

Flood Plains 429

Deltas 431

Alluvial Fans 435

#### Flooding 435


Urban Flooding 438

Flash Floods 438

Controlling Floods 438  
The Great Flood of 1993 440

Stream Valley Development 440  
Downcutting and Base Level 440  
The Concept of a Graded Stream 443  
Lateral Erosion 443  
Headward Erosion 443  
Stream Terraces 444  
Incised Meanders 444

## SUMMARY 448



## 17 Ground Water 450

Introduction 452  
Porosity and Permeability 452  
The Water Table 453  
The Movement of Ground Water 454  
Aquifers 456  
Wells 457  
Springs and Streams 458  
Contamination of Ground Water 460  
Balancing Withdrawal and Recharge 464  
Effects of Groundwater Action 465  
    Caves, Sinkholes, and Karst Topography 465  
    Other Effects 468  
Hot Water Underground 468  
    Geothermal Energy 469

## SUMMARY 471



## 18 Deserts and Wind Action 474

Distribution of Deserts 476  
Some Characteristics of Deserts 477

Desert Features in the Southwestern United States 480

Wind Action 485  
    Wind Erosion and Transportation 485  
    Wind Deposition 487

## SUMMARY 494



## 19 Glaciers and Glaciation 496

Introduction 498  
Glaciers—Where They Are, How They Form and Move 499  
    Distribution of Glaciers 499  
    Types of Glaciers 499  
    Formation and Growth of Glaciers 499  
    Movement of Valley Glaciers 502  
    Movement of Ice Sheets 504  
Glacial Erosion 506  
    Erosional Landscapes Associated with Alpine Glaciation 507  
    Erosional Landscapes Associated with Continental  
        Glaciation 511  
Glacial Deposition 512  
    Moraines 513  
    Outwash 516  
    Glacial Lakes and Varves 517  
Past Glaciation 517  
    Direct Effects of Past Glaciation in North America 520  
    Indirect Effects of Past Glaciation 521  
    Evidence for Older Glaciation 524

## SUMMARY 525



## 20 Waves, Beaches, and Coasts 528

Introduction 530  
Water Waves 530  
    Surf 531  
Near-Shore Circulation 532  
    Wave Refraction 532

Longshore Currents 532

Rip Currents 532

Beaches 534

Longshore Drift of Sediment 535

Human Interference with Sand Drift 536

Sources of Sand on Beaches 538

Coasts and Coastal Features 538

Erosional Coasts 538

Depositional Coasts 540

Drowned Coasts 541

Uplifted Coasts 542

The Biosphere and Coasts 543

SUMMARY 548



## Geologic Resources 550

Introduction 552

Energy Resources 552

Coal 553

Petroleum and Natural Gas 556

Coal Bed Methane 562

Heavy Crude and Oil Sands 562

Oil Shale 564

Uranium 565

Geothermal Power 566

Renewable Energy Sources 568

Metallic Resources 569

Ores Formed by Igneous Processes 569

Ores Formed by Surface Processes 571

Mining 572

Some Important Metals 573

Nonmetallic Resources 576


Construction Materials 576

Fertilizers and Evaporites 577

Other Nonmetallics 577

The Human Perspective 578

SUMMARY 579



## The Earth's Companions 582

The Earth in Space 584

The Sun 584

The Solar System 585

The Milky Way and the Universe 586

Origin of the Planets 588

The Solar Nebula 588

Formation of the Planets 590

Formation of Moons 590

Final Stages of Planet Formation 590

Formation of Atmospheres 590

Other Planetary Systems 590

Portraits of the Planets 591

Our Moon 591

Mercury 597

Venus 598

Mars 600

Why Are the Terrestrial Planets So Different? 606

Jupiter 607

Saturn 608

Uranus 610

Neptune 610

Pluto and the Ice Dwarfs 610

Minor Objects of the Solar System 612

Meteors and Meteorites 612

Meteorites 612

Asteroids 613

Comets 613

Giant Impacts 615

Giant Meteor Impacts 615

SUMMARY 616

Appendices A-G A-1

Glossary G-1

Index I-1