

Carlson • Plummer • Hammersley

PHYSICAL GEOLOGY

Earth Revealed

Ninth Edition

**This
International
Student Edition
is for use
outside
the U.S.**

McGraw-Hill International Edition



CONTENTS

Preface xiii



Introducing Geology, the Essentials of Plate Tectonics, and Other Important Concepts 3

Who Needs Geology? 4

- Supplying Things We Need 4
- Protecting the Environment 5
- Avoiding Geologic Hazards 5
- Understanding Our Surroundings 11

Earth Systems 11

An Overview of Physical Geology—Important Concepts 13

- Internal Processes: How the Earth's Internal Heat Engine Works 13
- Earth's Interior 14
- The Theory of Plate Tectonics 15
- Divergent Boundaries 15
- Convergent Boundaries 18
- Transform Boundaries 20
- Surficial Processes: The Earth's External Heat Engine 20

Geologic Time 25

SUMMARY 26



Earth's Interior and Geophysical Properties 29

Introduction 30

Evidence from Seismic Waves 30

vi

Earth's Internal Structure 32

- The Crust 32
- The Mantle 33
- The Core 35

Isostasy 38

Gravity Measurements 40


Earth's Magnetic Field 41

- Magnetic Reversals 43
- Magnetic Anomalies 44

Heat within the Earth 46

- Geothermal Gradient 46
- Heat Flow 47

SUMMARY 49



The Sea Floor 53

Origin of the Ocean 54

Methods of Studying the Sea Floor 54

Features of the Sea Floor 56

Continental Shelves and Continental Slopes 56

Submarine Canyons 58

Turbidity Currents 59

Passive Continental Margins 60

- The Continental Rise 61
- Abyssal Plains 61

Active Continental Margins 62

Oceanic Trenches 62

Mid-Oceanic Ridges 63

- Geologic Activity at the Ridges 63
- Biologic Activity at the Ridges 64

Fracture Zones 64

Seamounts, Guyots, and Aseismic Ridges 65

Reefs 66

Sediments of the Sea Floor 68

Oceanic Crust and Ophiolites 68

The Age of the Sea Floor 71

The Sea Floor and Plate Tectonics 71

SUMMARY 71



Plate Tectonics 75


- The Early Case for Continental Drift 77
 - Skepticism about Continental Drift 79
- Paleomagnetism and the Revival of Continental Drift 80
 - Recent Evidence for Continental Drift 81
 - History of Continental Positions 82
- Seafloor Spreading 82
 - Hess's Driving Force 82
 - Explanations 83
- Plates and Plate Motion 84
 - How Do We Know that Plates Move? 84
 - Marine Magnetic Anomalies 84
 - Another Test: Fracture Zones and Transform Faults 87
 - Measuring Plate Motion Directly 88
- Divergent Plate Boundaries 88
- Transform Boundaries 93
- Convergent Plate Boundaries 93
 - Ocean-Ocean Convergence 93
 - Ocean-Continent Convergence 95
 - Continent-Continent Convergence 95
- The Motion of Plate Boundaries 96
- Plate Size 99
- The Attractiveness of Plate Tectonics 99
- What Causes Plate Motions? 100
 - Mantle Convection 100
 - Ridge Push 101
 - Slab Pull 101
 - Trench Suction 101
 - Mantle Plumes and Hot Spots 101
- A Final Note 102
- SUMMARY 106



Mountain Belts and the Continental Crust 111


- Introduction 112
- Characteristics of Major Mountain Belts 115
 - Size and Alignment 115
 - Ages of Mountain Belts and Continents 115

- Thickness and Characteristics of Rock Layers 116
- Patterns of Folding and Faulting 117
- Metamorphism and Plutonism 117
- Normal Faulting 118
- Thickness and Density of Rocks 119
- Features of Active Mountain Ranges 120
- Evolution of Mountain Belts 120
 - Orogenies and Plate Convergence 120
 - Post-Orogenic Uplift and Block-Faulting 126
- The Growth of Continents 129
 - Displaced Terranes 130
- SUMMARY 131



Geologic Structures 135

- Tectonic Forces at Work 136
 - Stress and Strain in the Earth's Lithosphere 136
 - How Do Rocks Behave When Stressed? 137
- Structures as a Record of the Geologic Past 138
 - Geologic Maps and Field Methods 138
- Folds 140
 - Geometry of Folds 141
 - Further Description of Folds 143
- Fractures in Rock 145
 - Joints 145
 - Faults 147
- SUMMARY 154



Earthquakes 157

- Causes of Earthquakes 158
- Seismic Waves 159
 - Body Waves 159
 - Surface Waves 160
- Locating and Measuring Earthquakes 161
 - Determining the Location of an Earthquake 161
 - Measuring the Size of an Earthquake 163
 - Location and Size of Earthquakes in the United States 165
- Effects of Earthquakes 167
 - Tsunami 171

World Distribution of Earthquakes 174
 First-Motion Studies of Earthquakes 177
 Earthquakes and Plate Tectonics 177
 Earthquakes at Plate Boundaries 178
 Subduction Angle 179
 Earthquake Prediction and Seismic Risk 179
 SUMMARY 185



Time and Geology 189

The Key to the Past 190
 Relative Time 191
 Principles Used to Determine Relative Age 191
 Unconformities 196
 Correlation 198
 The Standard Geologic Time Scale 201
 Numerical Age 201
 Isotopic Dating 202
 Uses of Isotopic Dating 207
 Combining Relative and Numerical Ages 208
 Age of the Earth 209
 Comprehending Geologic Time 210
 SUMMARY 212



Atoms, Elements, and Minerals 217

Relationships to Earth Systems 218
 Minerals 218
 Introduction 218
 Minerals and Rocks 219
 Atoms and Elements 220
 Ions and Bonding 222
 Crystalline Structures 223
 The Silicon-Oxygen Tetrahedron 224
 Nonsilicate Minerals 229
 Variations in Mineral Structures and Compositions 229
 The Physical Properties of Minerals 229
 Color 230
 Streak 230
 Luster 231
 Hardness 231
 External Crystal Form 232

Cleavage 234
 Fracture 236
 Specific Gravity 236
 Special Properties 236
 Chemical Tests 237
 The Many Conditions of Mineral Formation 239
 SUMMARY 239



Volcanism and Extrusive Rocks 243


Relationships to Earth Systems 244
 Pyroclastic Debris and Lava Flows 244
 Living with Volcanoes 244
 Supernatural Beliefs 244
 The Growth of an Island 247
 Geothermal Energy 247
 Effect on Climate 247
 Volcanic Catastrophes 247
 Eruptive Violence and Physical Characteristics of Lava 250
 Extrusive Rocks and Gases 252
 Scientific Investigation of Volcanism 252
 Gases 252
 Extrusive Rocks 253
 Composition 253
 Extrusive Textures 254
 Types of Volcanoes 257
 Shield Volcanoes 258
 Cinder Cones 258
 Composite Volcanoes 260
 Volcanic Domes 263
 Lava Floods 263
 Submarine Eruptions 268
 Pillow Basalts 268
 SUMMARY 270



Igneous Rocks, Intrusive Activity, and the Origin of Igneous Rocks 275

Relationships to Earth Systems 276
 The Rock Cycle 276
 A Plate Tectonic Example 277

Igneous Rocks	278
Igneous Rock Textures	279
Identification of Igneous Rocks	279
Chemistry of Igneous Rocks	283
Intrusive Bodies	284
Shallow Intrusive Structures	284
Intrusives That Crystallize at Depth	286
Abundance and Distribution of Plutonic Rocks	287
How Magma Forms	288
Heat for Melting Rock	288
The Geothermal Gradient and Partial Melting	288
Decompression Melting	288
Addition of Water	289
How Magmas of Different Compositions Evolve	289
Sequence of Crystallization and Melting	289
Differentiation	290
Partial Melting	292
Assimilation	292
Mixing of Magmas	292
Explaining Igneous Activity by Plate Tectonics	293
Igneous Processes at Divergent Boundaries	293
Intraplate Igneous Activity	294
Igneous Processes at Convergent Boundaries	295
SUMMARY	297



Weathering and Soil 301

Weathering, Erosion, and Transportation	302
Weathering and Earth Systems	302
Atmosphere	302
Hydrosphere	302
Biosphere	303
How Weathering Changes Rocks	303
Effects of Weathering	304
Mechanical Weathering	304
Pressure Release	305
Frost Action	305
Other Processes	306
Chemical Weathering	306
Role of Oxygen	307
Role of Acids	308
Solution Weathering	309
Chemical Weathering of Feldspar	310
Chemical Weathering of Other Minerals	311
Weathering Products	311
Factors Affecting Weathering	312
Soil	312
Soil Horizons	313
Factors Affecting Soil Formation	315

Soil Erosion	318
Soil Classification	319
SUMMARY	321



Mass Wasting 325

Surficial Processes	325
Relationships to Earth Systems	326
Introduction to Mass Wasting	326
Classification of Mass Wasting	327
Rate of Movement	327
Type of Material	327
Type of Movement	327
Controlling Factors in Mass Wasting	330
Gravity	330
Water	331
Triggers	332
Common Types of Mass Wasting	332
Creep	332
Flow	334
Rockfalls and Rockslides	338
Underwater Landslides	341
Preventing Landslides	346
Preventing Mass Wasting of Soil	346
Preventing Rockfalls and Rockslides on Highways	347
SUMMARY	348



Sediment and Sedimentary Rocks 351

Relationship to Earth Systems	352
Sediment	352
Transportation	353
Deposition	354
Preservation	355
Lithification	355
Types of Sedimentary Rocks	356
Detrital Rocks	356
Breccia and Conglomerate	356
Sandstone	357
The Fine-Grained Rocks	357

Chemical Sedimentary Rocks	360
Carbonate Rocks	360
Chert	364
Evaporites	364
Organic Sedimentary Rocks	366
Coal	366
The Origin of Oil and Gas	366
Sedimentary Structures	366
Fossils	369
Formations	372
Interpretation of Sedimentary Rocks	373
Source Area	373
Environment of Deposition	374
Transgression and Regression	376
Plate Tectonics and Sedimentary Rocks	376
SUMMARY	378




Metamorphism, Metamorphic Rocks, and Hydrothermal Rocks 383

Relationships to Earth Systems	384
Introduction	384
Factors Controlling the Characteristics of Metamorphic Rocks	385
Composition of the Parent Rock	386
Temperature	386
Pressure	387
Fluids	388
Time	389
Classification of Metamorphic Rocks	389
Nonfoliated Rocks	389
Foliated Rocks	391
Types of Metamorphism	393
Contact Metamorphism	393
Regional Metamorphism	393
Plate Tectonics and Metamorphism	397
Foliation and Plate Tectonics	397
Pressure-Temperature Regimes	397
Hydrothermal Processes	399
Hydrothermal Activity at Divergent Plate Boundaries	400
Water at Convergent Boundaries	401

Metasomatism	401
Hydrothermal Rocks and Minerals	402

SUMMARY 404



Streams and Floods 407

Earth Systems—The Hydrologic Cycle	408
Running Water	409
Drainage Basins	410
Drainage Patterns	410
Factors Affecting Stream Erosion and Deposition	411
Velocity	411
Gradient	413
Channel Shape and Roughness	413
Discharge	413
Stream Erosion	414
Stream Transportation of Sediment	415
Stream Deposition	417
Bars	417
Braided Streams	420
Meandering Streams and Point Bars	420
Flood Plains	421
Deltas	423
Alluvial Fans	427
Stream Valley Development	427
Downcutting and Base Level	427
The Concept of a Graded Stream	429
Lateral Erosion	430
Headward Erosion	430
Stream Terraces	430
Incised Meanders	432
Flooding	432
Urban Flooding	434
Flash Floods	434
Controlling Floods	434
The Midwest Floods of 1993 and 2008	438
SUMMARY	440



17 Ground Water 443

- Introduction 444
- Porosity and Permeability 444
- The Water Table 445
- The Movement of Ground Water 446
- Aquifers 448
- Wells 449
- Springs and Streams 450
- Contamination of Ground Water 452
- Balancing Withdrawal and Recharge 456
- Effects of Groundwater Action 457
 - Caves, Sinkholes, and Karst Topography 457
 - Other Effects 459
- Hot Water Underground 460
 - Geothermal Energy 461
- SUMMARY 463



18 Deserts and Wind Action 467

- Distribution of Deserts 468
- Some Characteristics of Deserts 469
- Desert Features in the Southwestern United States 472
- Wind Action 477
 - Wind Erosion and Transportation 477
 - Wind Deposition 479
- SUMMARY 486



19 Glaciers and Glaciation 489

- Relationships to Earth Systems 490
- Introduction 490
- Glaciers—Where They Are, How They Form and Move 491
 - Distribution of Glaciers 491
 - Types of Glaciers 491
 - Formation and Growth of Glaciers 491
 - Movement of Valley Glaciers 494
 - Movement of Ice Sheets 496
- Glacial Erosion 498
 - Erosional Landscapes Associated with Alpine Glaciation 499
 - Erosional Landscapes Associated with Continental Glaciation 503
- Glacial Deposition 504
 - Moraines 506
 - Outwash 508
 - Glacial Lakes and Varves 509
- Past Glaciation 509
 - Direct Effects of Past Glaciation in North America 512
 - Indirect Effects of Past Glaciation 513
 - Evidence for Older Glaciation 516
- SUMMARY 517



20 Waves, Beaches, and Coasts 521


- Introduction 522
- Water Waves 522
 - Surf 523
- Near-Shore Circulation 524
 - Wave Refraction 524
 - Longshore Currents 524
 - Rip Currents 524

- Beaches 526
- Longshore Drift of Sediment 527
 - Human Interference with Sand Drift* 528
 - Sources of Sand on Beaches 530
- Coasts and Coastal Features 530
 - Erosional Coasts 530
 - Depositional Coasts 532
 - Drowned Coasts* 533
 - Uplifted Coasts 534
 - The Biosphere and Coasts 535
- SUMMARY 540



Resources 543

- Relationships to Earth Systems 544
 - Introduction 544
 - Reserves and Resources 544
 - Energy Resources 546
 - Nonrenewable Energy Resources 546
 - Renewable Energy Sources 558
 - Metallic Resources 560
 - Ores Formed by Igneous Processes 560
 - Ores Formed by Surface Processes 563
 - Mining 564
 - Nonmetallic Resources 566
 - Construction Materials 566
 - Fertilizers and Evaporites 566
 - Other Nonmetallics* 567
 - The Human Perspective 567
 - SUMMARY 569



The Earth's Companions 573

- The Earth in Space 574
 - The Sun 574
 - The Solar System 575
 - The Milky Way and the Universe 576
- Origin of the Planets 578
 - The Solar Nebula* 578
 - Formation of the Planets 580
 - Formation of Moons 580
 - Final Stages of Planet Formation 580
 - Formation of Atmospheres 580
 - Other Planetary Systems* 580
- Portraits of the Planets 581
 - Our Moon 581
 - Mercury 587
 - Venus 588
 - Mars 590
 - Why Are the Terrestrial Planets So Different? 596
 - Jupiter 597
 - Saturn 598
 - Uranus 600
 - Neptune* 600
- Pluto and the Ice Dwarves 600
- Minor Objects of the Solar System 602
 - Meteors and Meteorites 602
 - Meteorites 602
 - Asteroids 603
 - Comets 603
- Giant Impacts 605
 - Giant Meteor Impacts 605
- SUMMARY 606
- Appendices A–G 608
- Glossary 620
- Index 632